

PREPARED FOR
PAUL HULL
N1526 WILLOWBROOK DR.
LAKE GENEVA WI. 53147

PLAT OF SURVEY

-OF-

LOT 1 CERTIFIED SURVEY MAP NO. 222, LOCATED IN THE SOUTHWEST 1/4
OF THE NORTHEAST 1/4 OF SECTION 15, TOWN 1 NORTH, RANGE 17 EAST,
WALWORTH COUNTY, WISCONSIN.

KROTT SURVEYING INC.

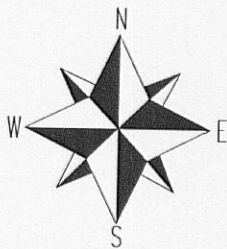
N3705 WILLOW BEND LANE
LAKE GENEVA WI. 53147
PHONE # (262)248-3697
FAX # (262)249-0639

C.L. WILLOWBROOK ROAD

(66' WIDE)



C.L. HIGH MEADOW ROAD
(66' WIDE)



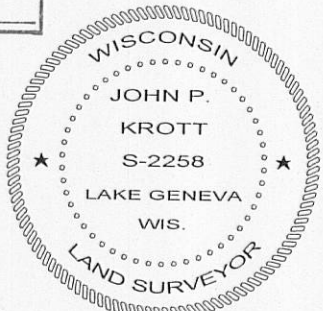

SCALE 1" = 30'



I have surveyed the above-described property and the above map is a true representation thereof and shows the size and location of the property, its exterior boundaries, the location and dimensions of all structures thereon, fences apparent easements and roadways and visible encroachments, if any.

This survey is made for the exclusive use of the present owners of the property, and also those who purchase, mortgage, or insure the title thereto within one (1) year from date hereof; and as to them I warrant the accuracy of said survey map.

NOTE: BEARINGS ARE REFERENCED TO C.S.M.#222



DATED THIS 27th DAY OF APRIL 2011.

John P. Krott

JOHN KROTT S - 2258
Wisconsin Registered Land Surveyor
(original if signed in red)

LEGEND

- FOUND 1" DIA. IRON PIPE
- ⊙ FOUND 2" DIA. IRON PIPE
- FOUND IRON BAR
- ⊗ WELL
- ▣ TRANSFORMER
- ⊕ UTILITY PEDESTALS

(XX) RECORDED AS

TAX ID # 1A22200001

JOB # 11-055

117-3308